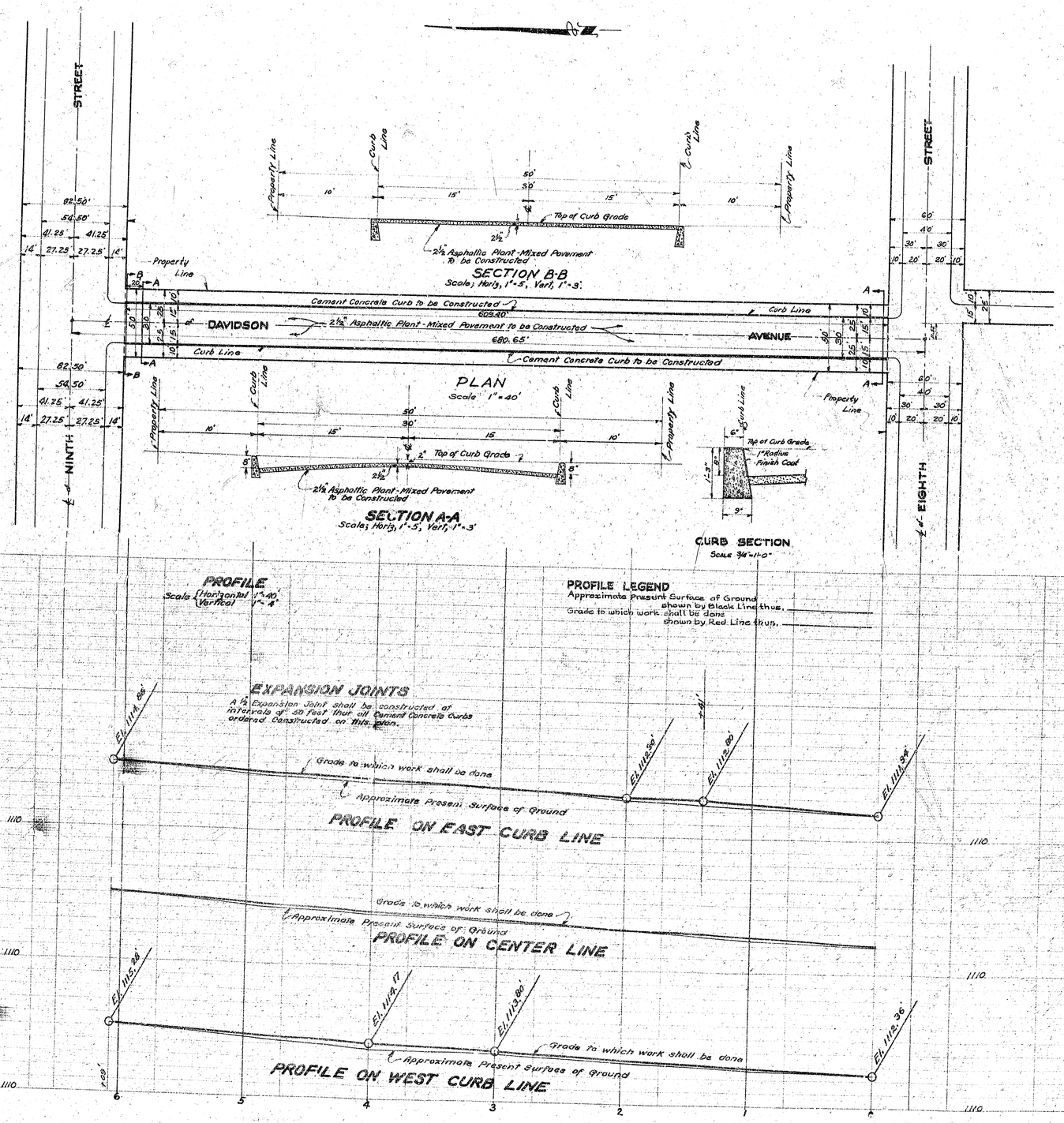

PLAN No 1853

FOR THE IMPROVEMENT OF

DAVIDSON AVENUE

BETWEEN

EIGHTH STREET AND NINTH STREET

IN THE

CITY OF SAN BERNARDINO

CALIFORNIA

JULY 1949

R.D. FORSYTHE
ACTING CITY ENGINEER.

PLAN ADOPTED January 3, 1950

FILED
January 3, 1950
R.D. Forsythe
ACTING CITY ENGINEER.

LEGEND

"or" in means inch or inches.
"or ft." means foot or feet.
No. means Number.
El. means Elevation.
℄ means Center Line.

2½" Asphaltic Plant-Mixed Pavement to be constructed shown thus, ▭ in section thus.

Cement Concrete Curbs to be constructed shown thus, ▭ in section thus.

TITLE TO STREET

PENN STREET was dedicated by Tract No 1739, recorded in Book 26 of Maps, at page 13, records of San Bernardino County, California.

PENN STREET changed to DAVIDSON AVENUE by Resolution No 1826 of the City of San Bernardino, California.
Adopted January 10, 1948

GRADE ORDINANCE

Grade of DAVIDSON AVENUE was established by Resolution No 1783 of the City of San Bernardino, California.

DATUM

All Elevations shown in red ink, are in feet and are above a datum which is 1045.22 feet below the City Bench Mark, as established by Ordinance 383 of the City of San Bernardino, California.

B 128 P 29-31

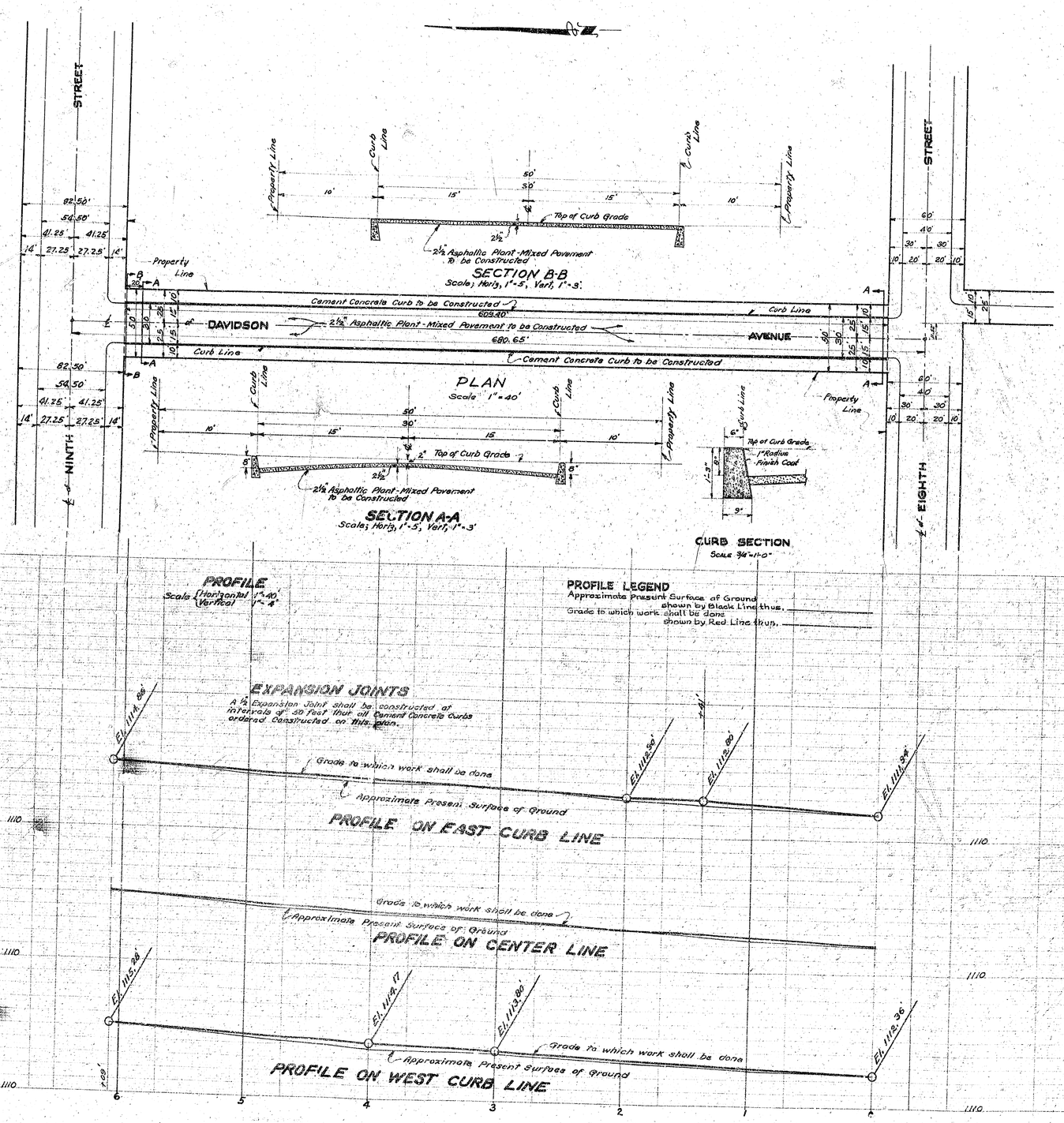

PLAN No 1853

FOR THE IMPROVEMENT OF

DAVIDSON AVENUE

BETWEEN

EIGHTH STREET AND NINTH STREET

IN THE

CITY OF SAN BERNARDINO

CALIFORNIA

JULY 1949

R.D. FORSYTHE
ACTING CITY ENGINEER.

PLAN ADOPTED January 3, 1950

FILED
January 3, 1950
R.D. Forsythe
ACTING CITY ENGINEER.

LEGEND

"or" in means inch or inches.
"or ft." means foot or feet.
No. means Number.
El. means Elevation.
℄ means Center Line.

2½" Asphaltic Plant-Mixed Pavement to be constructed shown thus, ▭ in section thus.

Cement Concrete Curbs to be constructed shown thus, ▭ in section thus.

TITLE TO STREET

PENN STREET was dedicated by Tract No 1739, recorded in Book 26 of Maps, at page 13, records of San Bernardino County, California.

PENN STREET changed to DAVIDSON AVENUE by Resolution No 1826 of the City of San Bernardino, California.
Adopted January 10, 1948

GRADE ORDINANCE

Grade of DAVIDSON AVENUE was established by Resolution No 1783 of the City of San Bernardino, California.

DATUM

All Elevations shown in red ink, are in feet and are above a datum which is 1045.22 feet below the City Bench Mark, as established by Ordinance 383 of the City of San Bernardino, California.

B 128 P 29-31

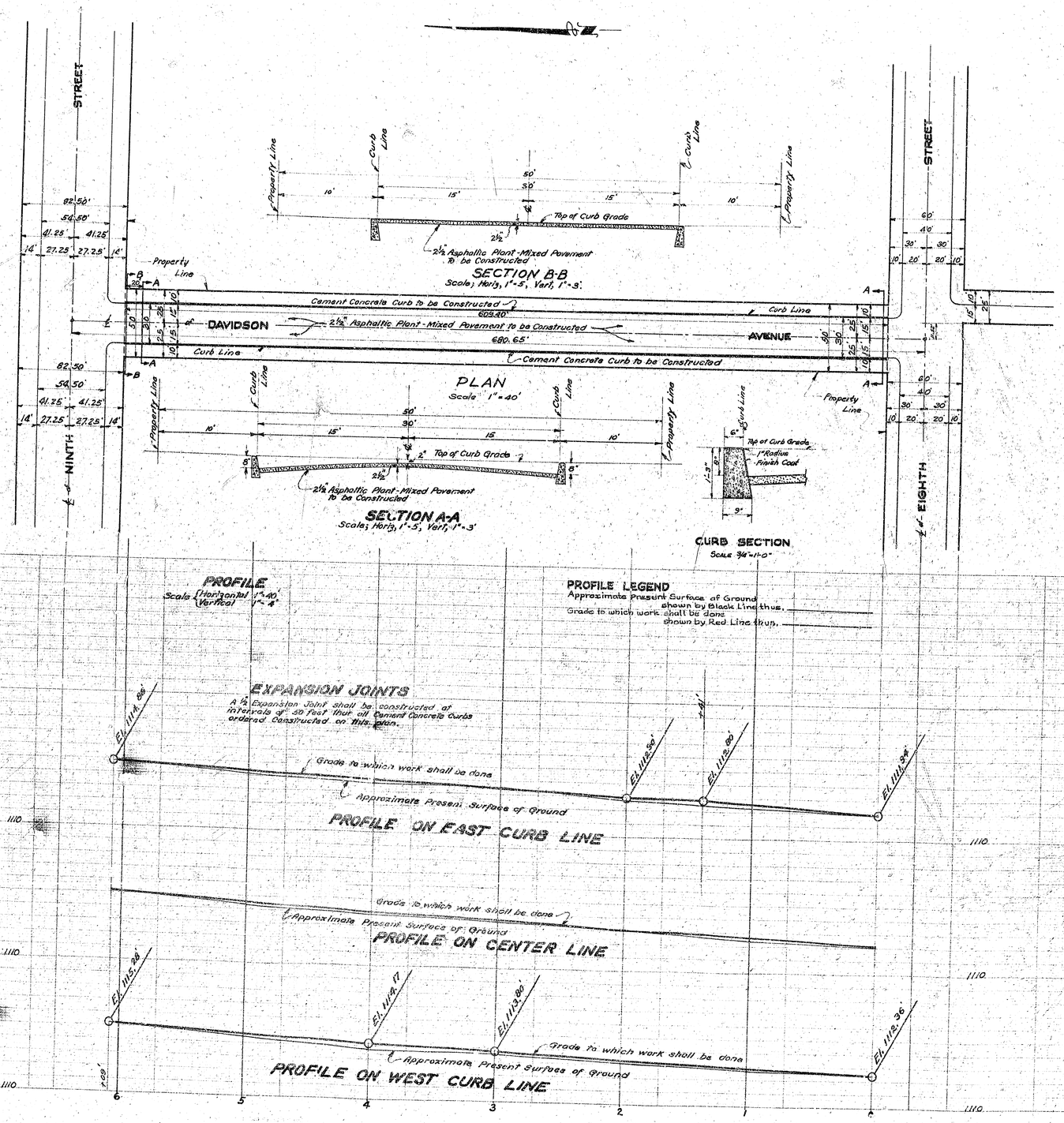

PLAN No 1853

FOR THE IMPROVEMENT OF

DAVIDSON AVENUE

BETWEEN

EIGHTH STREET AND NINTH STREET

IN THE

CITY OF SAN BERNARDINO

CALIFORNIA

JULY 1949

R.D. FORSYTHE
ACTING CITY ENGINEER.

PLAN ADOPTED January 3, 1950

FILED
January 3, 1950
R.D. Forsythe
ACTING CITY ENGINEER.

LEGEND

"or" in means inch or inches.
"or ft." means foot or feet.
No. means Number.
El. means Elevation.
℄ means Center Line.

2½" Asphaltic Plant-Mixed Pavement to be constructed shown thus, ▭ in section thus.

Cement Concrete Curbs to be constructed shown thus, ▭ in section thus.

TITLE TO STREET

PENN STREET was dedicated by Tract No 1739, recorded in Book 26 of Maps, at page 13, records of San Bernardino County, California.

PENN STREET changed to DAVIDSON AVENUE by Resolution No 1826 of the City of San Bernardino, California.
Adopted January 10, 1948

GRADE ORDINANCE

Grade of DAVIDSON AVENUE was established by Resolution No 1783 of the City of San Bernardino, California.

DATUM

All Elevations shown in red ink, are in feet and are above a datum which is 1045.22 feet below the City Bench Mark, as established by Ordinance 383 of the City of San Bernardino, California.

B 128 P 29-31

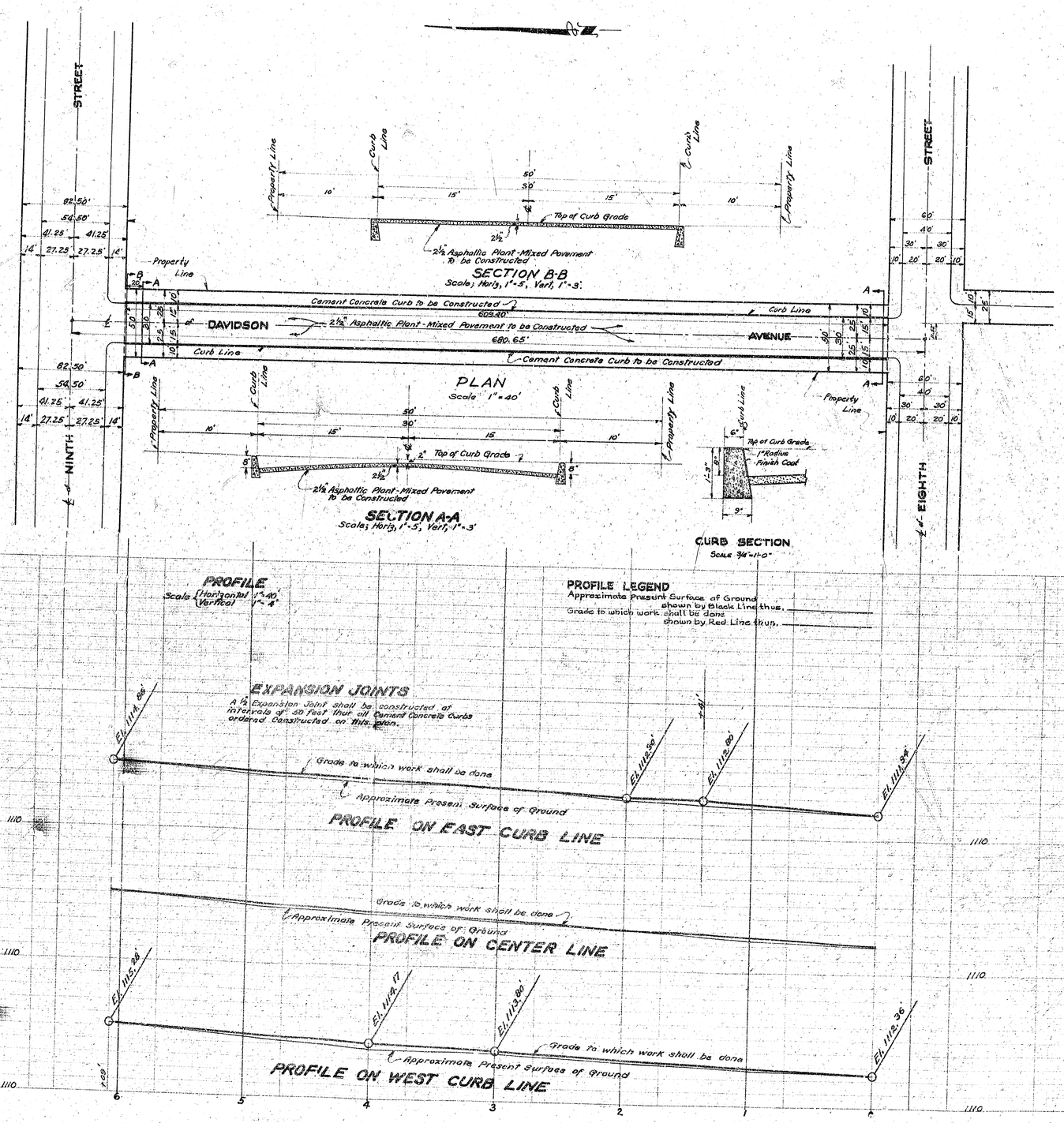

PLAN No 1853

FOR THE IMPROVEMENT OF

DAVIDSON AVENUE

BETWEEN

EIGHTH STREET AND NINTH STREET

IN THE

CITY OF SAN BERNARDINO

CALIFORNIA

JULY 1949

R.D. FORSYTHE
ACTING CITY ENGINEER.

PLAN ADOPTED January 3, 1950

FILED
January 3, 1950
R.D. Forsythe
ACTING CITY ENGINEER.

LEGEND

"or" in means inch or inches.
"or ft." means foot or feet.
No. means Number.
El. means Elevation.
℄ means Center Line.

2½" Asphaltic Plant-Mixed Pavement to be constructed shown thus, ▭ in section thus.

Cement Concrete Curbs to be constructed shown thus, ▭ in section thus.

TITLE TO STREET

PENN STREET was dedicated by Tract No 1739, recorded in Book 26 of Maps, at page 13, records of San Bernardino County, California.

PENN STREET changed to DAVIDSON AVENUE by Resolution No 1826 of the City of San Bernardino, California.
Adopted January 10, 1948

GRADE ORDINANCE

Grade of DAVIDSON AVENUE was established by Resolution No 1783 of the City of San Bernardino, California.

DATUM

All Elevations shown in red ink, are in feet and are above a datum which is 1045.22 feet below the City Bench Mark, as established by Ordinance 383 of the City of San Bernardino, California.

B 128 P 29-31

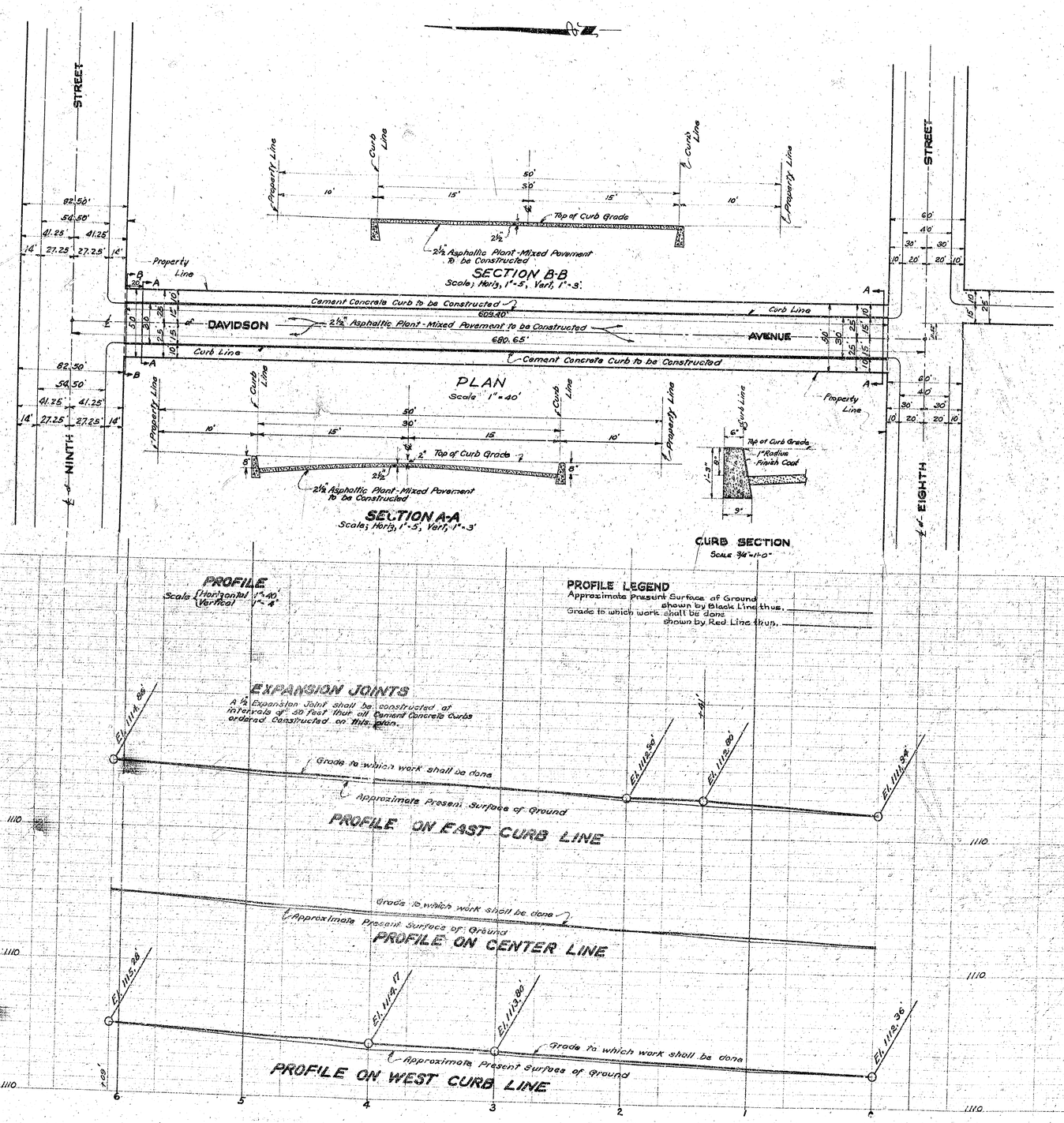

PLAN No 1853

FOR THE IMPROVEMENT OF

DAVIDSON AVENUE

BETWEEN

EIGHTH STREET AND NINTH STREET

IN THE

CITY OF SAN BERNARDINO

CALIFORNIA

JULY 1949

R.D. FORSYTHE
ACTING CITY ENGINEER.

PLAN ADOPTED January 3, 1950

FILED
January 3, 1950
R.D. Forsythe
ACTING CITY ENGINEER.

LEGEND

"or" in means inch or inches.
"or ft." means foot or feet.
No. means Number.
El. means Elevation.
℄ means Center Line.

2½" Asphaltic Plant-Mixed Pavement to be constructed shown thus, ▭ in section thus.

Cement Concrete Curbs to be constructed shown thus, ▭ in section thus.

TITLE TO STREET

PENN STREET was dedicated by Tract No 1739, recorded in Book 26 of Maps, at page 13, records of San Bernardino County, California.

PENN STREET changed to DAVIDSON AVENUE by Resolution No 1826 of the City of San Bernardino, California.
Adopted January 10, 1948

GRADE ORDINANCE

Grade of DAVIDSON AVENUE was established by Resolution No 1783 of the City of San Bernardino, California.

DATUM

All Elevations shown in red ink, are in feet and are above a datum which is 1045.22 feet below the City Bench Mark, as established by Ordinance 383 of the City of San Bernardino, California.

B 128 P 29-31

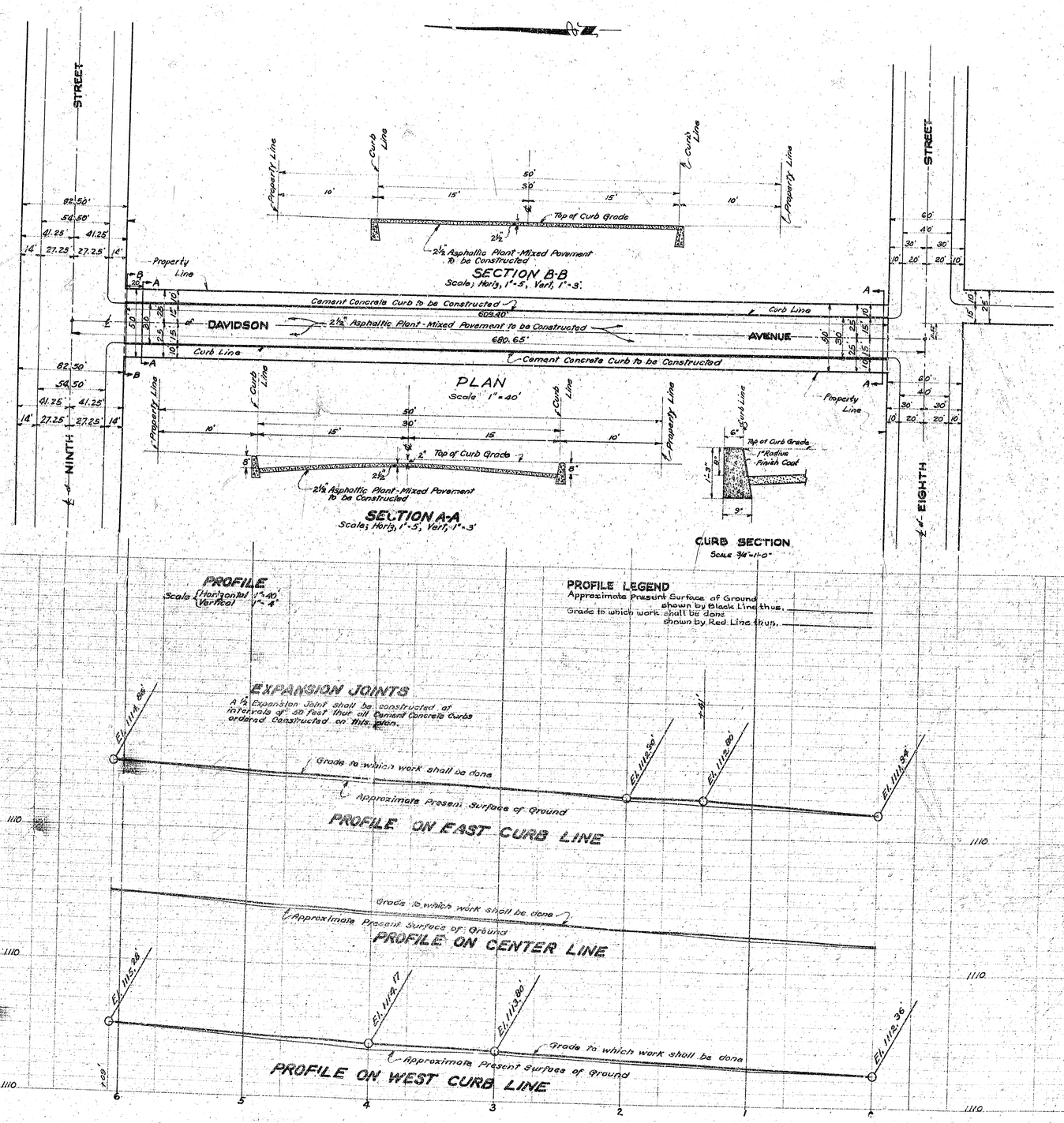

PLAN No 1853

FOR THE IMPROVEMENT OF

DAVIDSON AVENUE

BETWEEN

EIGHTH STREET AND NINTH STREET

IN THE

CITY OF SAN BERNARDINO

CALIFORNIA

JULY 1949

R.D. FORSYTHE
ACTING CITY ENGINEER.

PLAN ADOPTED January 3, 1950

FILED
January 3, 1950
R.D. Forsythe
ACTING CITY ENGINEER.

LEGEND

"or" in means inch or inches.
"or ft." means foot or feet.
No. means Number.
El. means Elevation.
℄ means Center Line.

2½" Asphaltic Plant-Mixed Pavement to be constructed shown thus, ▭ in section thus.

Cement Concrete Curbs to be constructed shown thus, ▭ in section thus.

TITLE TO STREET

PENN STREET was dedicated by Tract No 1739, recorded in Book 26 of Maps, at page 13, records of San Bernardino County, California.

PENN STREET changed to DAVIDSON AVENUE by Resolution No 1826 of the City of San Bernardino, California.
Adopted January 10, 1948

GRADE ORDINANCE

Grade of DAVIDSON AVENUE was established by Resolution No 1783 of the City of San Bernardino, California.

DATUM

All Elevations shown in red ink, are in feet and are above a datum which is 1045.22 feet below the City Bench Mark, as established by Ordinance 383 of the City of San Bernardino, California.

B 128 P 29-31

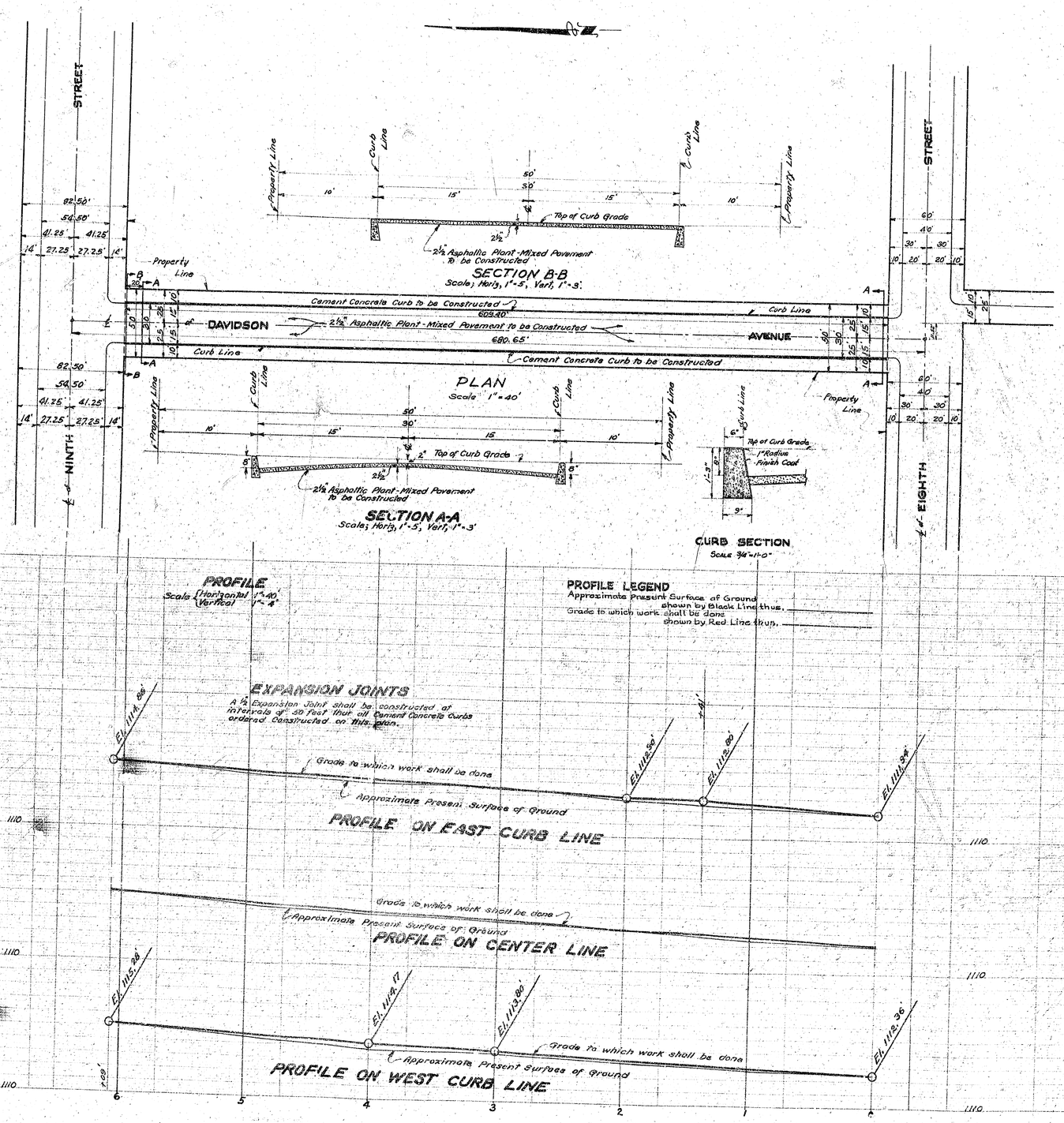

PLAN No 1853

FOR THE IMPROVEMENT OF

DAVIDSON AVENUE

BETWEEN

EIGHTH STREET AND NINTH STREET

IN THE

CITY OF SAN BERNARDINO

CALIFORNIA

JULY 1949

R.D. FORSYTHE
ACTING CITY ENGINEER.

PLAN ADOPTED January 3, 1950

FILED
January 3, 1950
R.D. Forsythe
ACTING CITY ENGINEER.

LEGEND

"or" in means inch or inches.
"or ft." means foot or feet.
No. means Number.
El. means Elevation.
℄ means Center Line.

2½" Asphaltic Plant-Mixed Pavement to be constructed shown thus, ▭ in section thus.

Cement Concrete Curbs to be constructed shown thus, ▭ in section thus.

TITLE TO STREET

PENN STREET was dedicated by Tract No 1739, recorded in Book 26 of Maps, at page 13, records of San Bernardino County, California.

PENN STREET changed to DAVIDSON AVENUE by Resolution No 1826 of the City of San Bernardino, California.
Adopted January 10, 1948

GRADE ORDINANCE

Grade of DAVIDSON AVENUE was established by Resolution No 1783 of the City of San Bernardino, California.

DATUM

All Elevations shown in red ink, are in feet and are above a datum which is 1045.22 feet below the City Bench Mark, as established by Ordinance 383 of the City of San Bernardino, California.

B 128 P 29-31

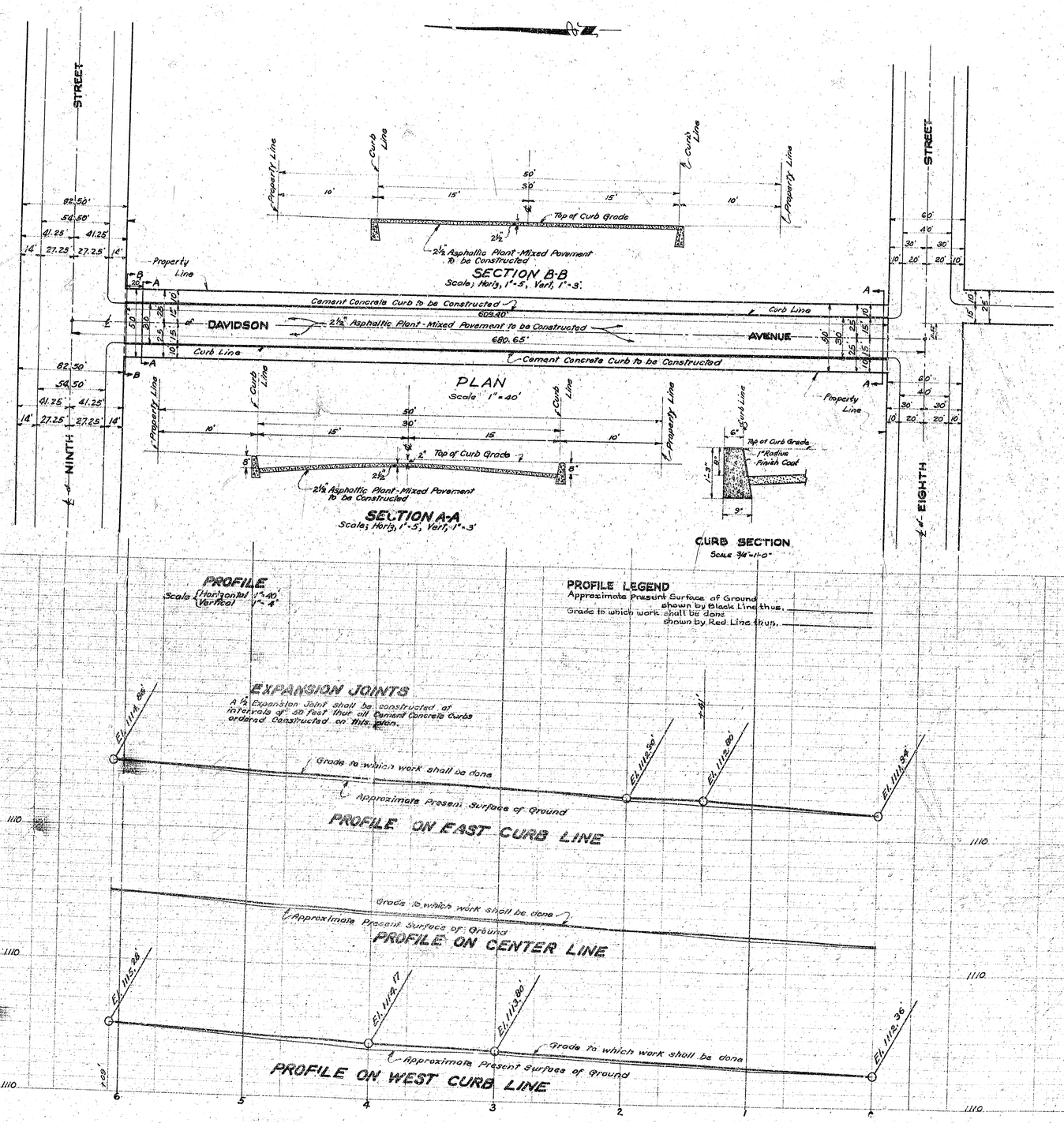

PLAN No 1853

FOR THE IMPROVEMENT OF

DAVIDSON AVENUE

BETWEEN

EIGHTH STREET AND NINTH STREET

IN THE

CITY OF SAN BERNARDINO

CALIFORNIA

JULY 1949

R.D. FORSYTHE
ACTING CITY ENGINEER.

PLAN ADOPTED January 3, 1950

FILED
January 3, 1950
R.D. Forsythe
ACTING CITY ENGINEER.

LEGEND

"or" in means inch or inches.
"or ft." means foot or feet.
No. means Number.
El. means Elevation.
℄ means Center Line.

2½" Asphaltic Plant-Mixed Pavement to be constructed shown thus, ▭ in section thus.

Cement Concrete Curbs to be constructed shown thus, ▭ in section thus.

TITLE TO STREET

PENN STREET was dedicated by Tract No 1739, recorded in Book 26 of Maps, at page 13, records of San Bernardino County, California.

PENN STREET changed to DAVIDSON AVENUE by Resolution No 1826 of the City of San Bernardino, California.
Adopted January 10, 1948

GRADE ORDINANCE

Grade of DAVIDSON AVENUE was established by Resolution No 1783 of the City of San Bernardino, California.

DATUM

All Elevations shown in red ink, are in feet and are above a datum which is 1045.22 feet below the City Bench Mark, as established by Ordinance 383 of the City of San Bernardino, California.

B 128 P 29-31